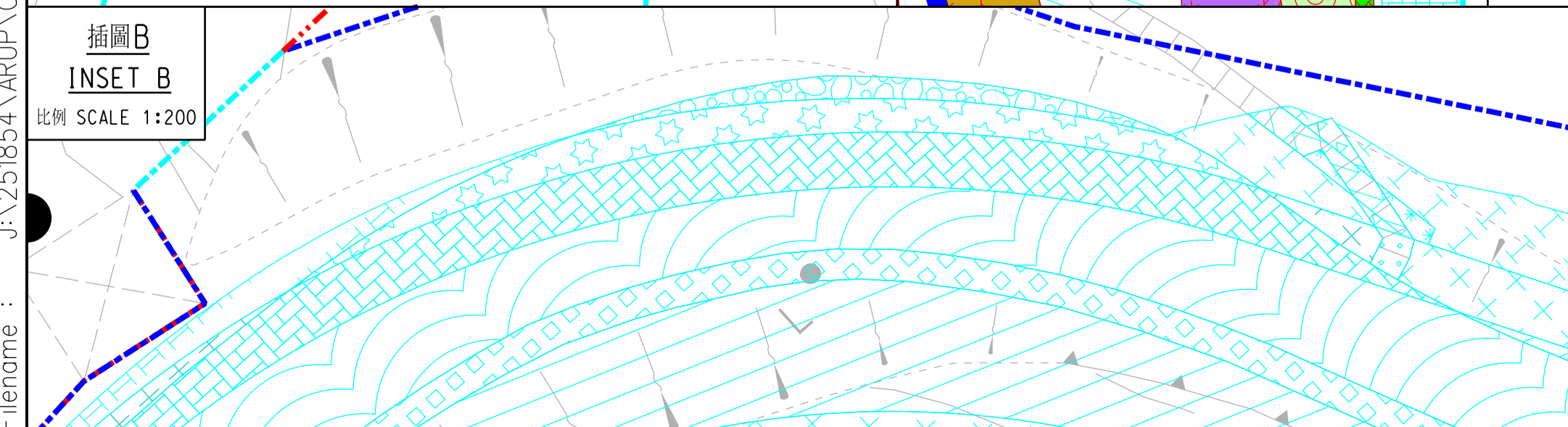
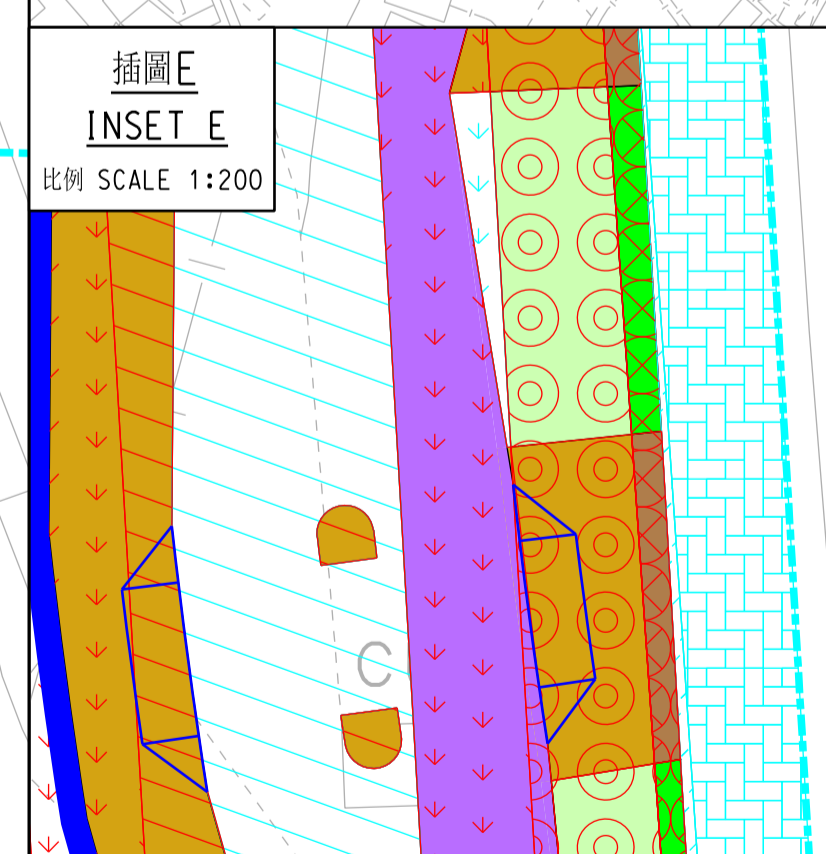
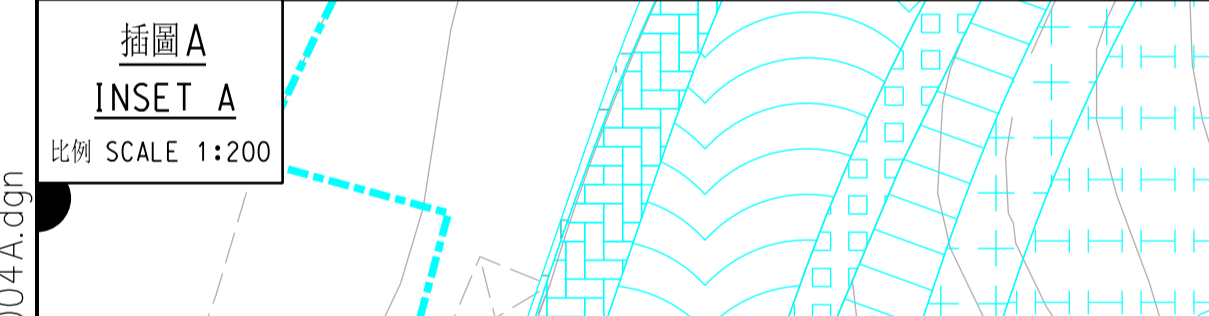
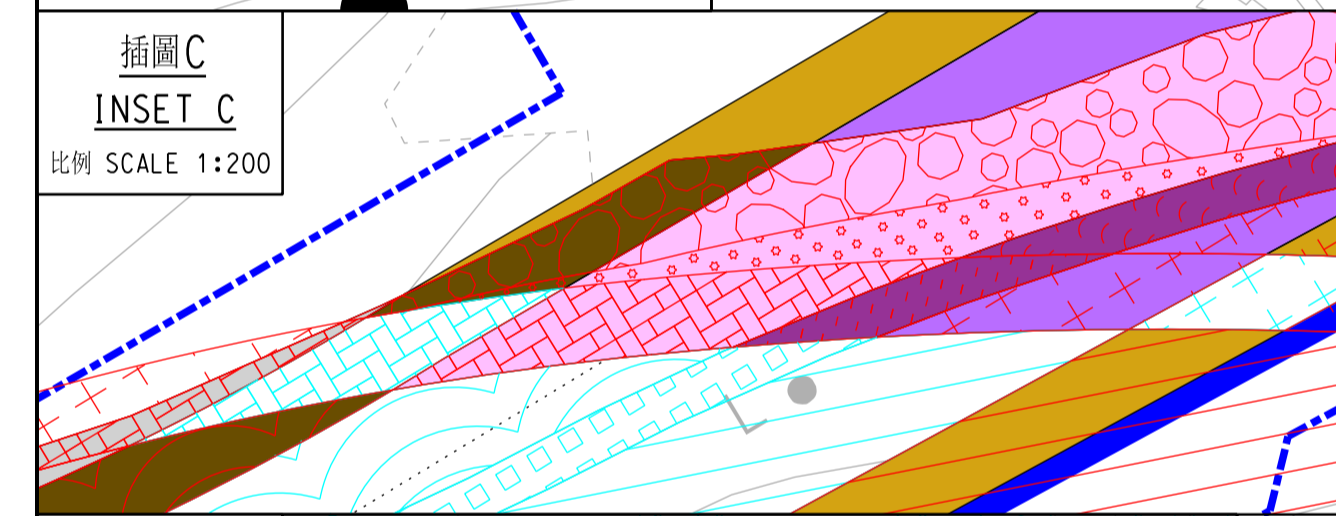
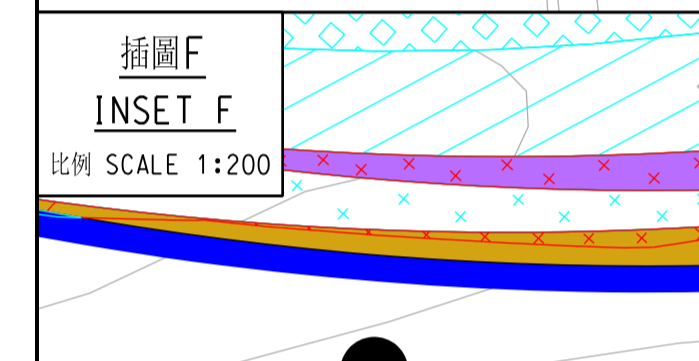
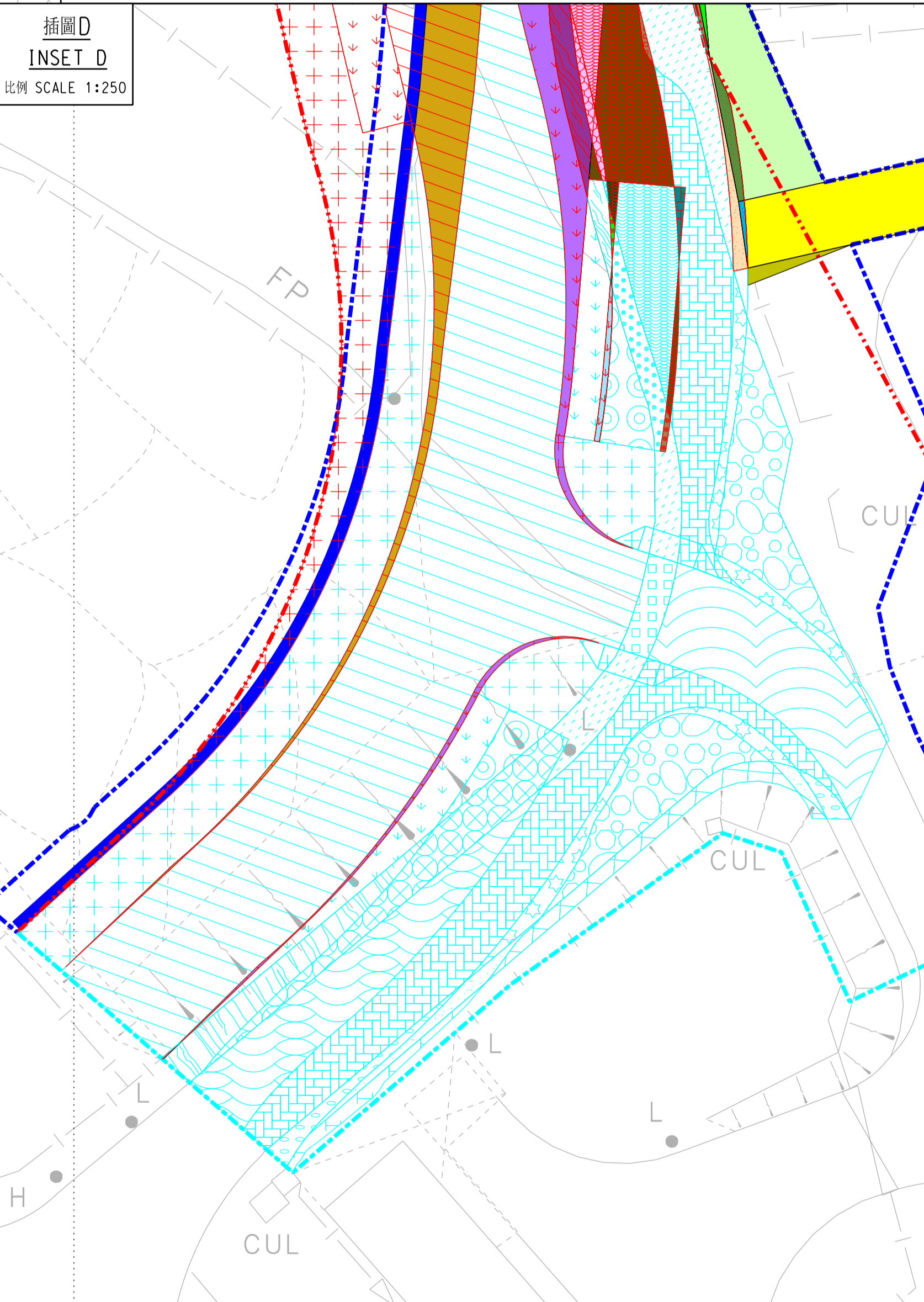


位置圖 LOCATION PLAN
比例 SCALE 1:10000



註釋 NOTES:

- 除在其他方面指定外, 全部以米為量度單位。
ALL DIMENSIONS ARE IN METRES UNLESS OTHERWISE STATED.
- 所有水平均為約數, 以米為單位, 並在香港主水平基準上。
ALL LEVELS ARE APPROXIMATE VALUES AND IN METRES ABOVE HONG KONG PRINCIPAL DATUM.
- 如有需要, 施工區界限內部分現有行人道、行人路、美化市容地帶和樓梯或會分段暫時封閉。
SECTIONS OF THE EXISTING CARRIAGEWAYS, FOOTPATHS, AMENITY AREAS AND STAIRCASE WITHIN THE LIMIT OF WORKS AREA MAY BE TEMPORARILY CLOSED IN PHASES AS AND WHEN REQUIRED.

批簽 ENDORSED BY
黎以德 JOSEPH Y T LAI

運輸及房屋局
常任秘書長(運輸)
PERMANENT SECRETARY FOR
TRANSPORT AND HOUSING (TRANSPORT)

日期: _____
DATE:

核准 APPROVED BY
黃國輝 ALFRED K F WONG

總工程師/大嶼山1
可持續大嶼辦事處
土木工程拓展署
CHIEF ENGINEER / LANTAU 1
SUSTAINABLE LANTAU OFFICE
CIVIL ENGINEERING AND DEVELOPMENT DEPARTMENT

日期: _____
DATE:

工程名稱 PROJECT TITLE
工務計劃項目第7786CL號
東涌新市鎮擴展
(東涌道北擴闊工程)
PWP ITEM NO. 7786CL
TUNG CHUNG NEW TOWN EXTENSION
(WIDENING OF TUNG CHUNG ROAD NORTH)

圖則名稱 PLAN TITLE
根據《道路(工程、使用及補償)條例》
(第370章)而在憲報公布之修訂圖則
AMENDMENT PLAN FOR GAZETTING UNDER ROADS
(WORKS, USE AND COMPENSATION)
ORDINANCE (CHAPTER 370)

圖則編號 PLAN NO.	比例 SCALE
RD/G2004A	1:1000@A1

版權所有 COPYRIGHT RESERVED

辦事處 OFFICE
可持續大嶼辦事處
SUSTAINABLE LANTAU OFFICE

